

43223

SURVEY FOR: THOMAS BATESON

NW 1/4 SECTION 19
T-4-N, R-10-E,
LIBERTY TOWNSHIP, WOOD CO., OHIO

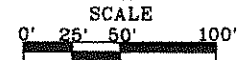
NW COR.
SEC. 19
IRON ROD FD.
(CO. REF.)

≡ RANGELINE ROAD ≡
WEST LINE, NW 1/4, SEC. 19

≡ MERMILL ROAD ≡
S-87° -26'-31"-E
240.91'

NORTH LINE, NW 1/4, SEC. 19


N 1/4 COR.
SEC. 19
RR SPIKE FD
(CO. REF.)



LEGEND

- - CAPPED 5/8 INCH IRON ROD SET
Stamped "BARNHISEL S-7678"
- - CAPPED IRON ROD FOUND
STAMPED "BEHRMAN 5779"
- - MAG NAIL SET
- - MAG NAIL FOUND

EXHIBIT B




3.443 Acres
(0.166 Acres in Right of Way)

DAVID S. SMITH ETAL TRUSTEE
VOL. 2342, PAGE 869
132-410-1900-00-005-000

I HEREBY CERTIFY THIS
SURVEY TO BE CORRECT
AND TRUE TO THE BEST
OF MY KNOWLEDGE.

Michael D. Barnhisel
MICHAEL D. BARNHISEL
REG. SURVEYOR #S-7678
DATE: 8-28-15



NOTE:
ALL CAPPED 5/8 INCH IRON RODS
SET ARE A MINIMUM LENGTH OF 30 INCHES.

THIS SURVEY IS IN REFERENCE TO A SURVEY
BY HERBERT BEHRMAN, JUNE 2013.
FOR DAVID S. SMITH

The bearings referred to herein are
based upon an assumed meridian
and are used only for the purpose
of angular measurement.

(60' Record Right of Way as per
Wood Co. Engineer's Office)

THOMAS A. AND JACQUELINE S. BATESON
VOL. 3013, PAGE 1040
132-410-1900-00-004-000

LIBERTY
37b