

Liberty
A
323

SURVEY FOR: THOMAS AND MICHAEL BATESON

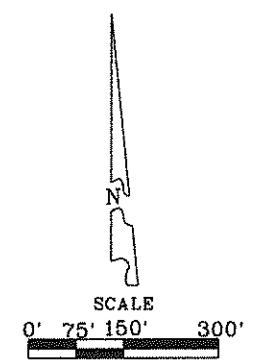
SW 1/4 AND SE 1/4, SECTION 22
T-4-N, R-10-E
LIBERTY TOWNSHIP, WOOD CO., OHIO

N. 1/4 COR.
SEC. 22
P.K. NAIL FD.
(CO. REF.)

≡ MERMILL ROAD ≡
NORTH LINE, NW 1/4, SEC. 22

E. 1/4 COR.
SEC. 22
STONE FD. WITH
DRILL HOLE
(CO. REF.)

W. 1/4 COR.
SEC. 22
IRON ROD FD.
(CO. REF.)



LEGEND
● - 30" CAPPED 5/8" IRON ROD SET
"BARNHISEL S-7678"
● - MAG NAIL SET

THOMAS A. & JACQUELINE S
BATESON TRUSTEES
VOL. 3013, PAGE 1039
132-410-2200-00-019-502

EXHIBIT "A"
30.290 Acres
(0.341 Acres in
Right of Way)

Tom

HAROLD M. HANNA TRUSTEE
VOL. 2707, PAGE 624
132-410-2200-00-010-000

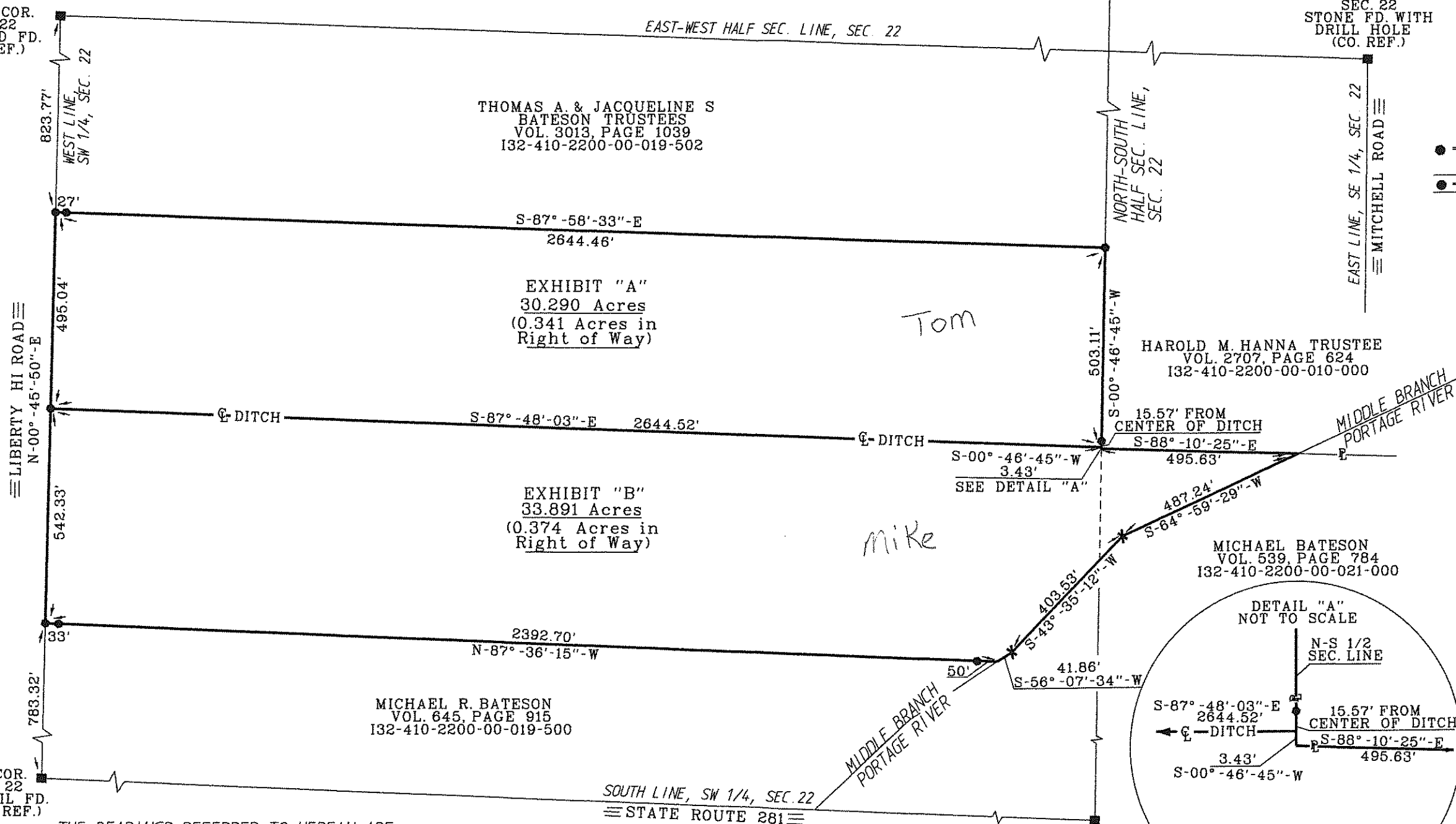
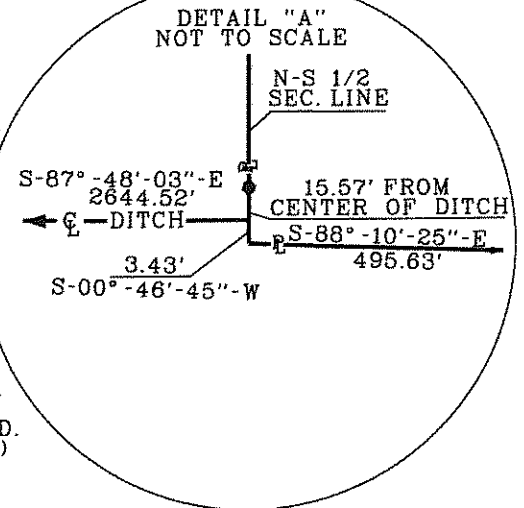
I HEREBY CERTIFY THIS
SURVEY TO BE CORRECT
AND TRUE TO THE BEST
OF MY KNOWLEDGE.

Michael D. BarnhiseL
MICHAEL D. BARNHISEL
REG. SURVEYOR #S-7678
DATE: 03-18-16

EXHIBIT "B"
33.891 Acres
(0.374 Acres in
Right of Way)

Mike

MICHAEL BATESON
VOL. 539, PAGE 784
132-410-2200-00-021-000



THE BEARINGS REFERRED TO HEREIN ARE
BASED UPON AN ASSUMED MERIDIAN
AND ARE USED ONLY FOR THE PURPOSE
OF ANGULAR MEASUREMENT.

(60' RECORD RIGHT OF WAY AS PER
WOOD COUNTY ENGINEER'S OFFICE.)

Liberty
A
323