

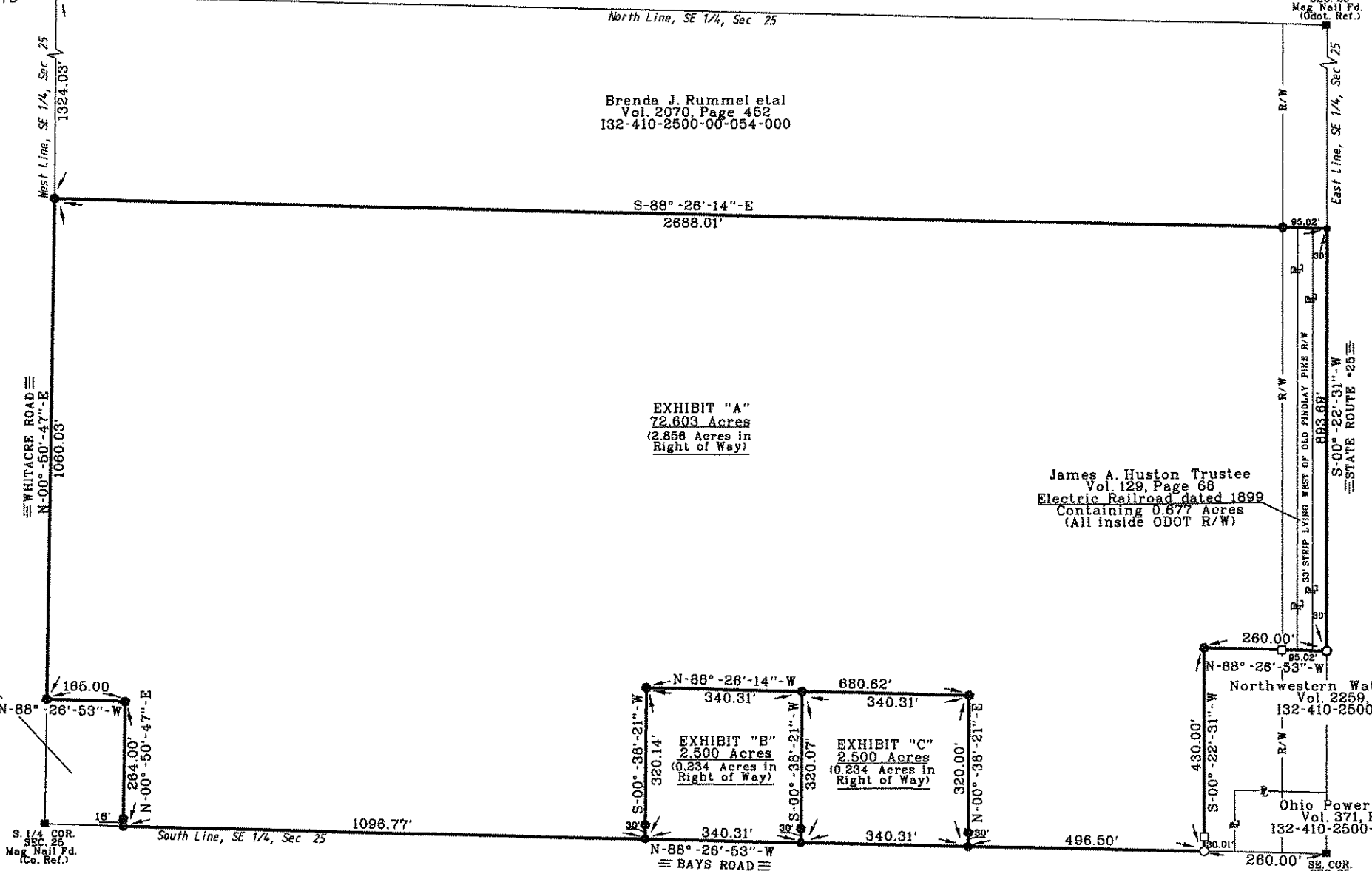
Liberty
B
301

SURVEY FOR: SARAH and TERRY GONYER

SE 1/4 SECTION 25
T-4-N, R-10-E
LIBERTY TOWNSHIP, WOOD CO., OHIO

INT. COR.
SEC. 25
1" Iron Nail Pd.
(Co. Ref.)

E. 1/4 COR.
SEC. 25
Mag Nail Pd.
(Odot. Ref.)



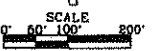
Brenda J. Rummel etal
Vol. 2070, Page 452
132-410-2500-00-054-000

EXHIBIT "A"
72.603 Acres
(2.856 Acres in
Right of Way)

James A. Huston Trustee
Vol. 129, Page 68
Electric Railroad dated 1899
Containing 0.677 Acres
(All inside ODOT R/W)

Northwestern Water & Sewer Dist.
Vol. 2259, Page 310
132-410-2500-00-052-001


Ohio Power Company
Vol. 371, Page 52
132-410-2500-00-053-000



- LEGEND**
- - 5/8 inch Capped Iron Rod Set "BARNHISEL S-7678"
 - - 3/4 inch ID Iron Pipe Found
 - - P.K. Nail Set
 - - P.K. Nail Found
 - ⊗ - 5/8 inch Iron Pin Found
 - - Capped Iron Rod Found "POGGEMEYER DESIGN GROUP"

I HEREBY CERTIFY THIS SURVEY TO BE CORRECT AND TRUE TO THE BEST OF MY KNOWLEDGE

Michael D. BarnhiseL
MICHAEL D. BARNHISEL
REG. SURVEYOR #S-7678
DATE: 4-9-14



This survey is in reference to a survey by Poggemeyer Design Group May 2003

James Folk
Vol. 2590, Page 949
132-410-2500-00-051-000

The bearings referred to herein are based upon an assumed meridian and are used only for the purpose of angular measurement.

160' Record Right of Way for Bays Rd and 40' for Whitacre Rd as per Wood County Engineer's Office)
195' Record Right of Way on the West Side of State Route 25 as per ODOT)

S. 1/4 COR.
SEC. 25
Mag Nail Pd.
(Co. Ref.)

SE COR.
SEC. 25
P.K. Nail Pd.
(Odot. Ref.)

Liberty
B
301