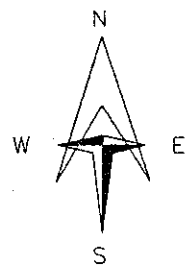
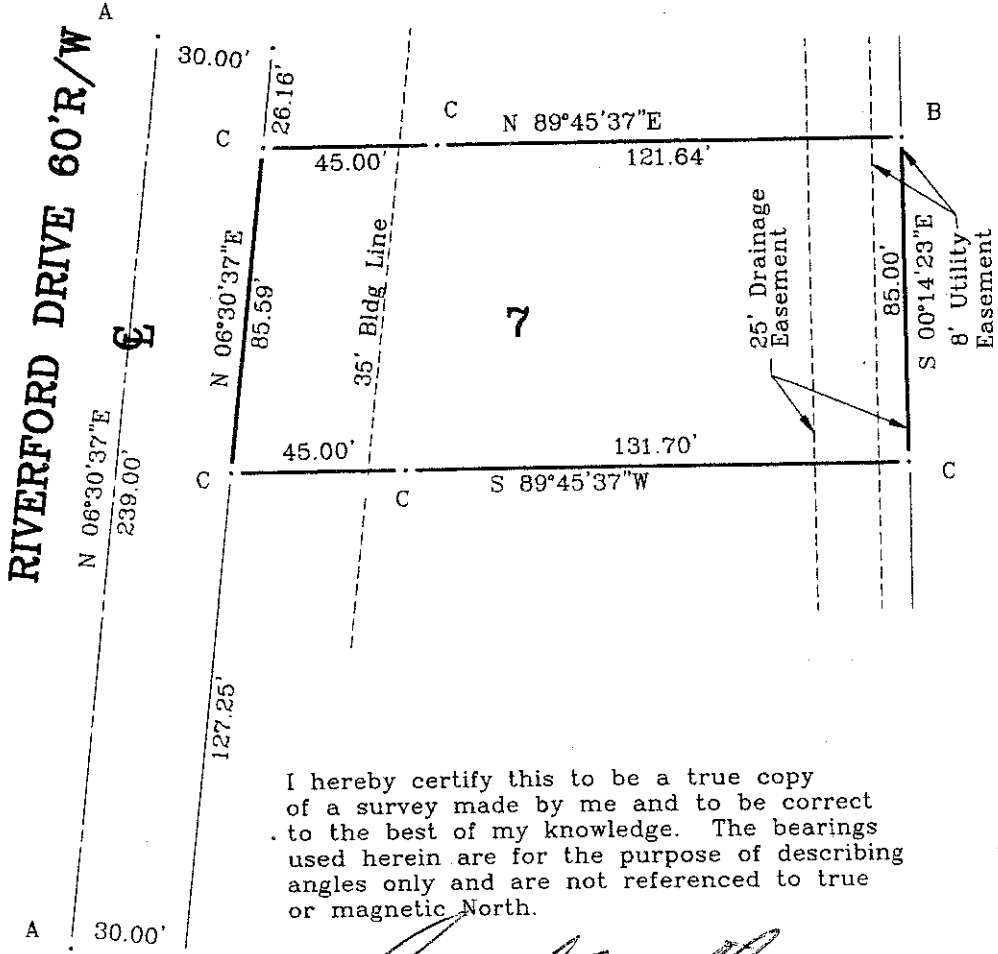


394
P. B. Miller
CORP.

A SURVEY OF LOT 7 OF THE RIVERFORD PLAT 1 BEING PART OF RIVER TRACT 63, T. 1, US RESERVE, PERRYSBURG TOWNSHIP, WOOD COUNTY, OHIO

for: Bob Dzierzak

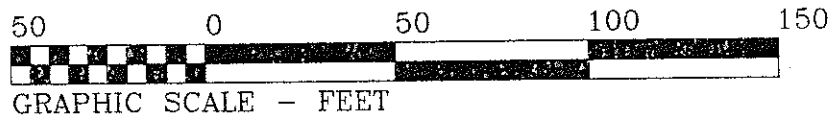


- A = Mon Box fd.
- B = 5/8" iron pin fd.
- C = 5/8" X 30" iron pin & reference cap set

I hereby certify this to be a true copy of a survey made by me and to be correct to the best of my knowledge. The bearings used herein are for the purpose of describing angles only and are not referenced to true or magnetic North.

Chester A. Miller

Chester A. Miller
Registered Surveyor No. 6691
In the State of Ohio
June 14, 2001



WD 2001/21



Ernsberger, Miller & Associates
ENGINEERS - SURVEYORS (419-782-9230) (FAX: 419-782-0520)
1911 BALTIMORE ROAD, SUITE E1, DEFIANCE, OHIO 43512

P. B. Miller
CORP.
394