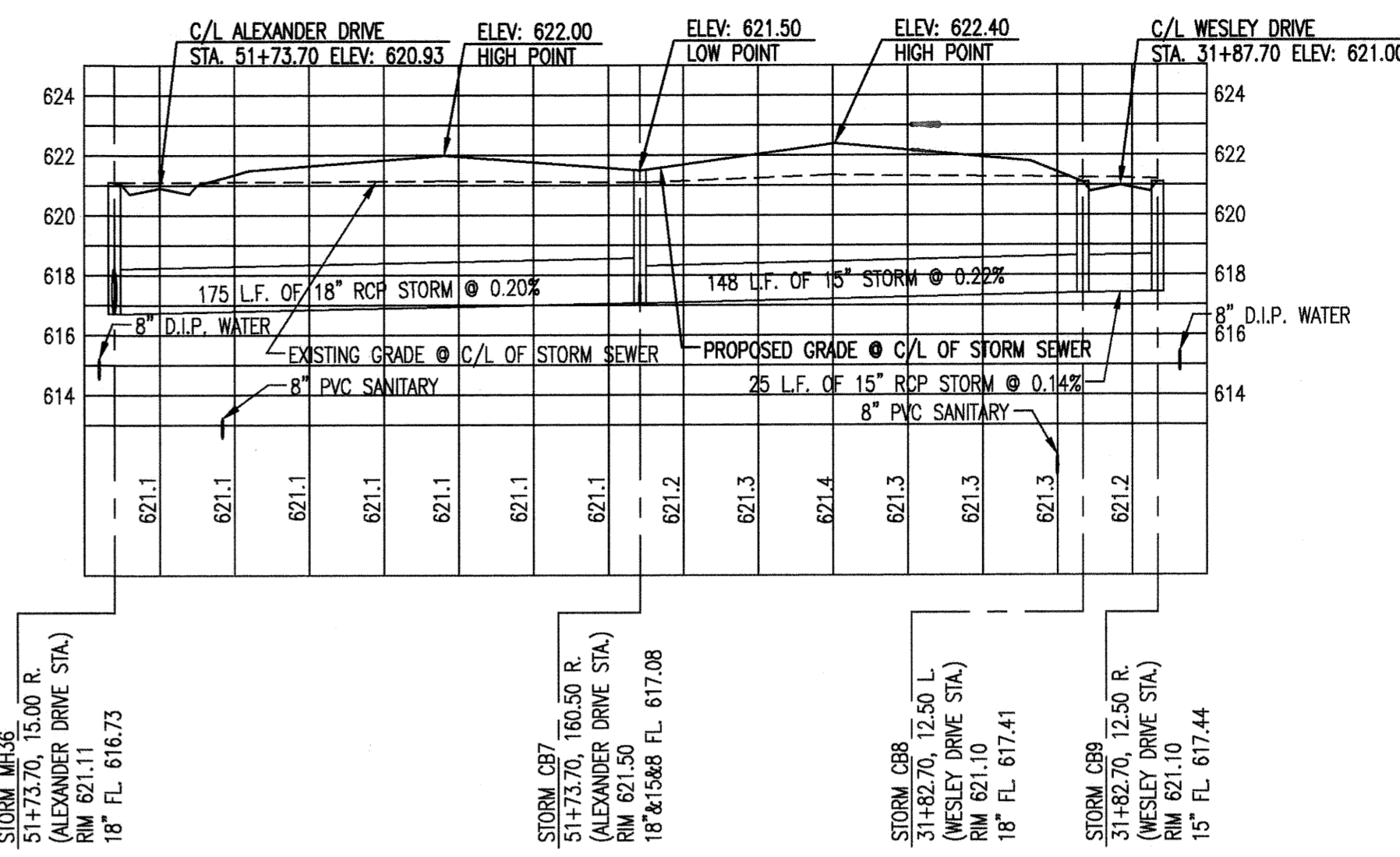


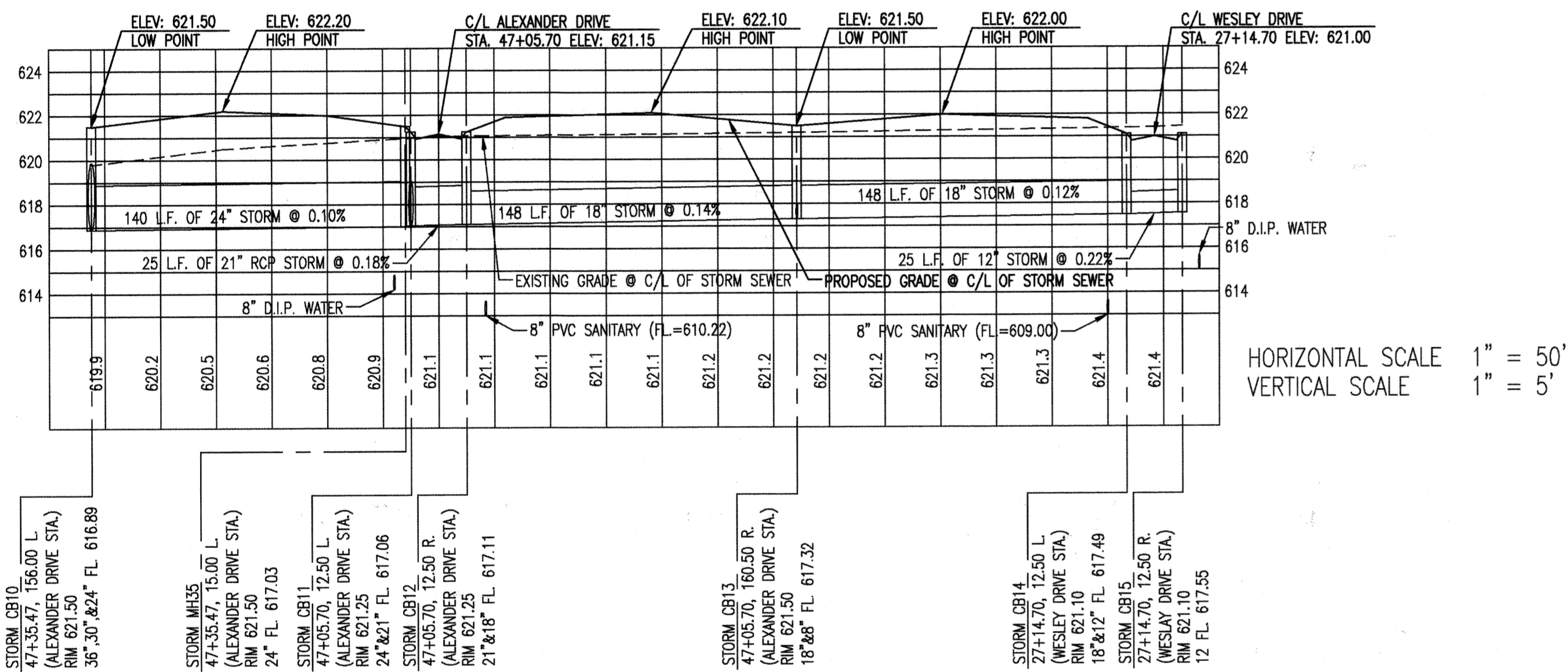
HORIZONTAL SCALE 1" = 50'
 VERTICAL SCALE 1" = 5'
 PRIMARY STATIONING ALONG GRACE LANE/WESLEY DRIVE

STORM PROFILE D



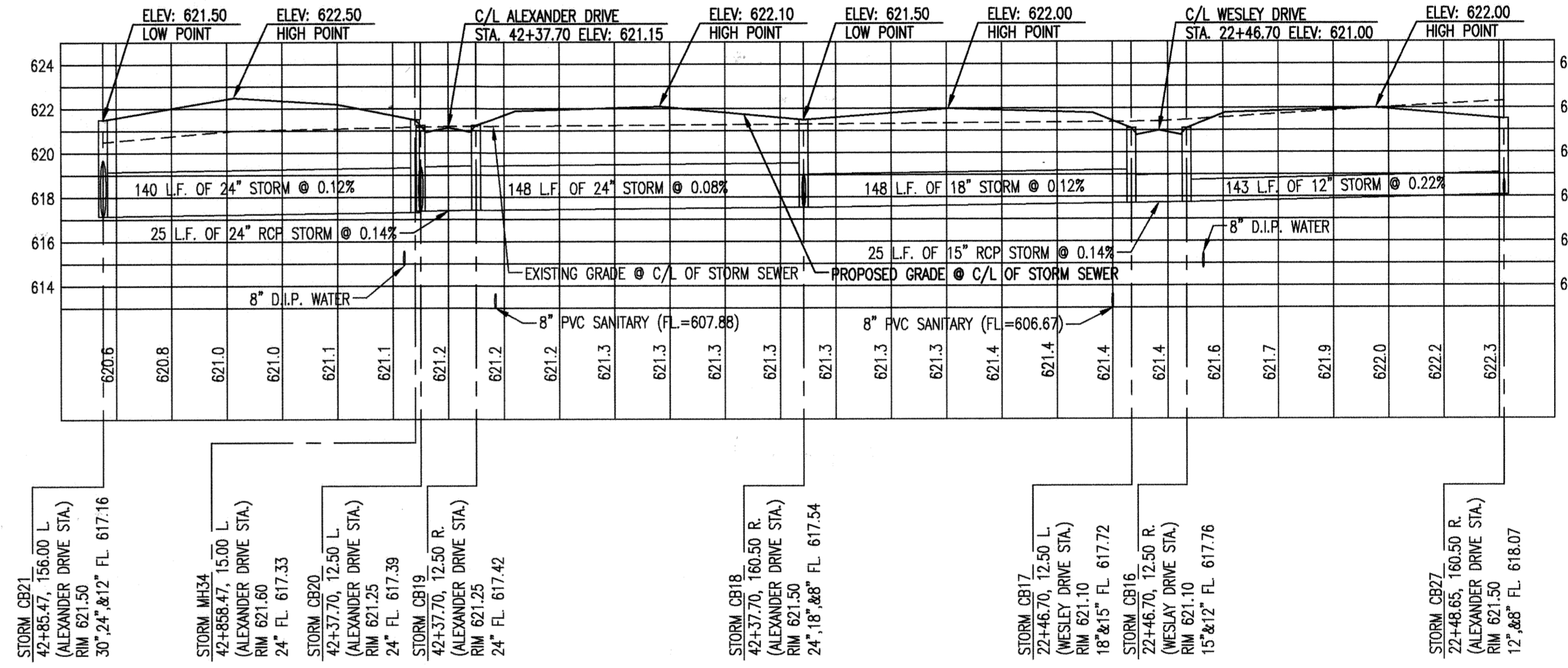
HORIZONTAL SCALE 1" = 50'
 VERTICAL SCALE 1" = 5'

STORM PROFILE E

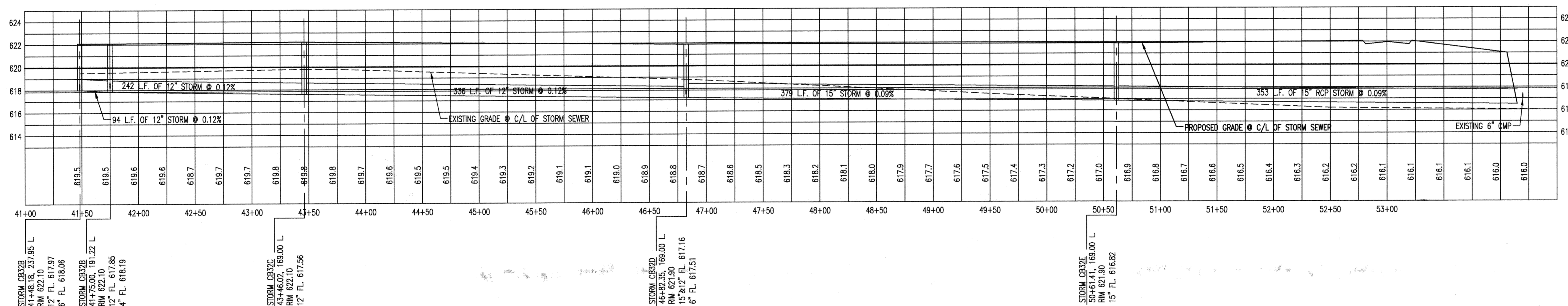


HORIZONTAL SCALE 1" = 50'
 VERTICAL SCALE 1" = 5'

STORM PROFILE F



STORM PROFILE G



HORIZONTAL SCALE 1" = 50'
 VERTICAL SCALE 1" = 5'
 PRIMARY STATIONING ALONG ALEXANDER DRIVE

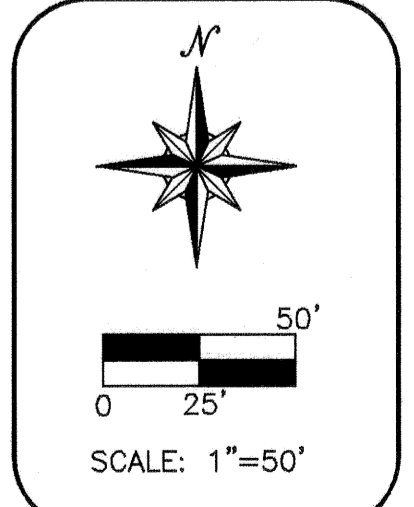
STORM PROFILE H

NOTE: SEE ROADWAY PLAN & PROFILE DRAWINGS FOR OTHER UTILITY PROFILES.

- REVISIONS
- 08-16-04
 - 10-15-04 CB ADDED
 - 12-02-04 STORM REROUTE
 - RESIZED
 - 01-10-05 & 03-07-05 COUNTY REVISIONS
 - 05-22-05 COUNTY REVISIONS

Luifs Consulting, L.L.C.
 16701 County Road Z, Napoleon, Ohio 43545 (419) 762-5128

ARGYLE FOREST
 TRACY & AYERS
 LAKE TWP., WOOD COUNTY, OHIO
 ROMANKO



SCALE: 1" = 50'
 DATE: JULY 2004
 DRAWN BY: PCW/CEL
 PROJECT #: 20041044
 SHEET: R6.3