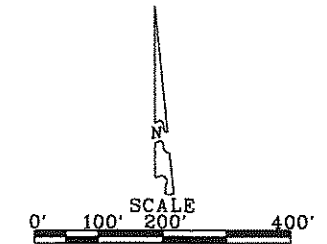
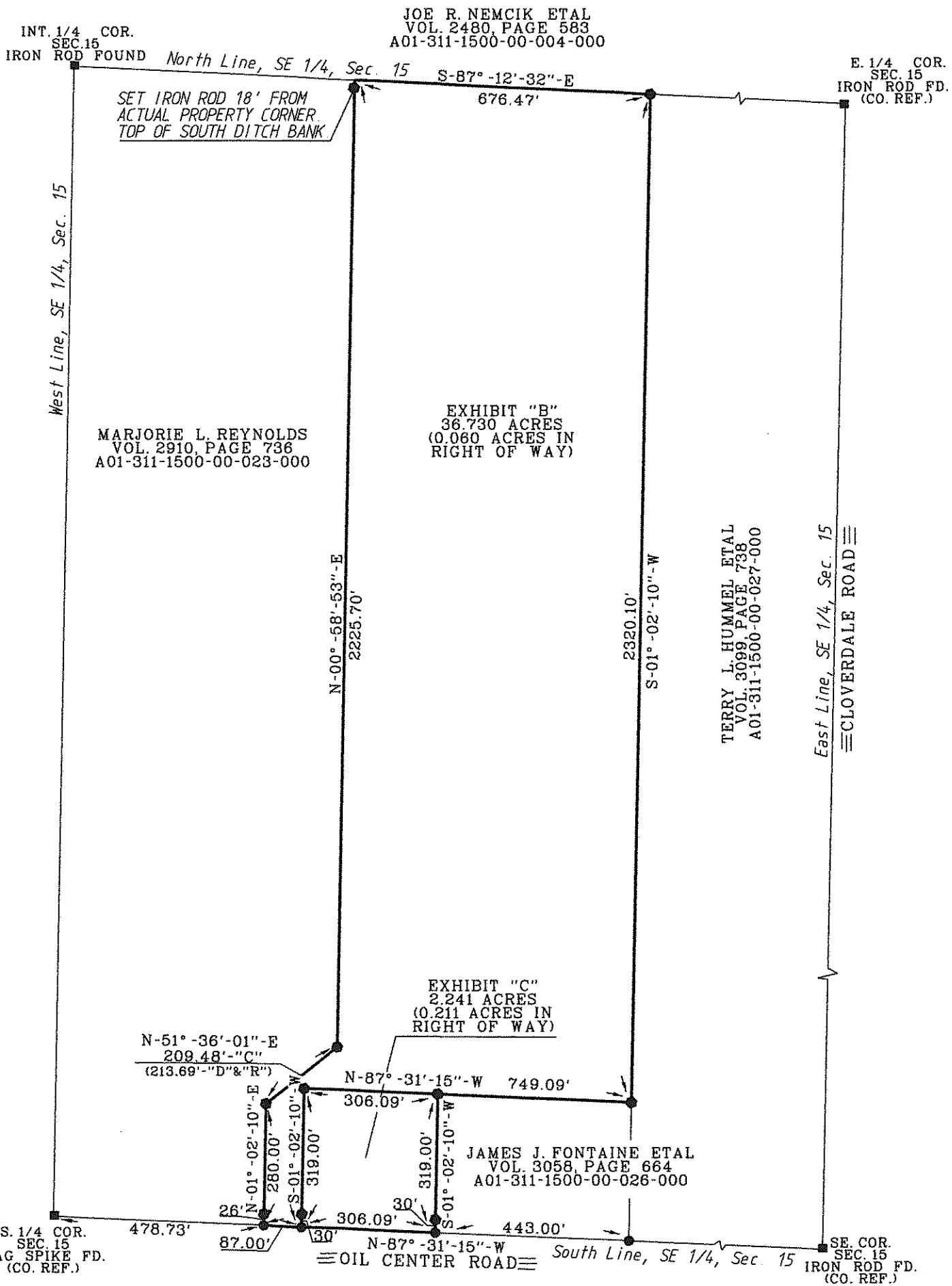


**SURVEY FOR: RALPH HUMMEL**


SE. 1/4 SECTION 15  
T-3-N, R-11-E  
BLOOM TOWNSHIP, WOOD CO., OHIO



- LEGEND**
- - 5/8 Inch Capped Iron Rod Set "BARNHISEL S-7678"
  - - Mag Nail Set
  - - Iron Rod Found
  - - Found Iron Rod
  - "D" - Deed Distance
  - "R" - Record Survey Distance
  - "C" - Calculated Distance

I HEREBY CERTIFY THIS SURVEY TO BE CORRECT AND TRUE TO THE BEST OF MY KNOWLEDGE.

*Michael D. Barnisel*  
MICHAEL D. BARNHISEL  
REG. SURVEYOR #S-7678  
DATE: 11-30-14



This survey is in reference to surveys by:

VAN HORN HOOVER AND ASSOC. JUNE 1996

The bearings referred to herein are based upon an assumed meridian and are used only for the purpose of angular measurement.

(60' Record Right of Way as per Wood County Engineer's Office)