

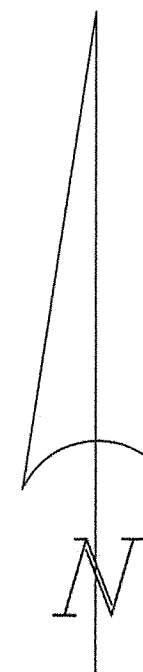
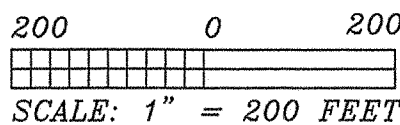
# Plat of Survey

Being a part of the Northwest quarter (1/4) of the Southwest quarter (1/4) and a part of the Southwest quarter (1/4) of the Northwest quarter (1/4) of Section 1, Town 4 North, Range 12 East, Montgomery Township, Wood County, Ohio.


For: Eugene Dean Trustees  
Deed Ref: Vol. 654, Pg. 624  
Parcel No: L46-412-0100.00017.000

56.417 Ac.  
- 3.280 Ac.R/W  
53.137 Ac.Net

18.109 Ac.



- Legend**
- A = Monument Box found
  - B = Mag nail found
  - C = Iron pin found
  - D = P.K. nail found
  - E = Iron pipe found
  - F = Cornerstone found
  - G = Mag nail set
  - H = 5/8" x 30" Iron pin w/ref. cap set



I hereby certify this survey and notes to be correct to the best of my knowledge.

*Douglas W. Eis*  
Douglas W. Eis  
Registered Surveyor No. 7758  
D.W. Eis Surveying  
16-883 St. Rt. 281  
Holgate, Ohio 43527  
(419) 762-5468  
August 27, 2010  
Survey No. B1951-Wo-Mo-9-7-10

Caldwell Rd.

