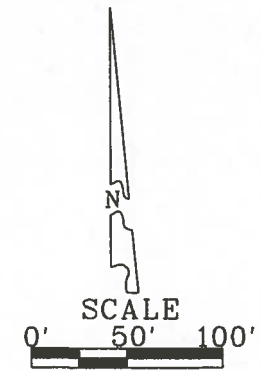


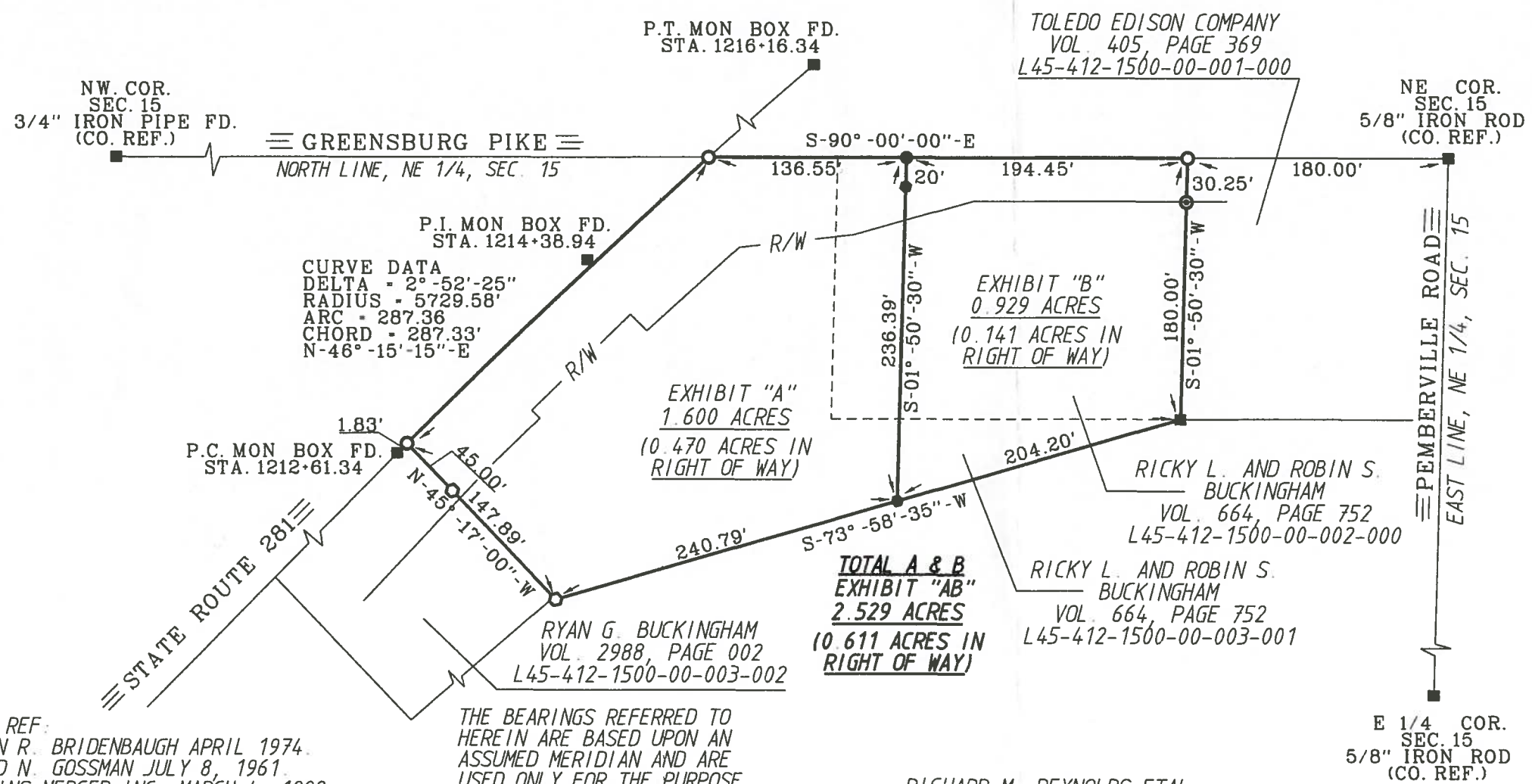
Montgomery  
A  
615

# SURVEY FOR: RICK BUCKINGHAM

NE 1/4 SECTION 15  
T-4-N, R-12-E  
MONTGOMERY TOWNSHIP, WOOD CO., OHIO




- LEGEND
- - 30" X 5/8" CAPPED IRON ROD SET STAMPED "BARNHISEL S-7678"
  - - CAPPED IRON ROD FOUND STAMPED "POGGEMEYER DESIGN GROUP"
  - ⊙ - CONC. MON. FOUND
  - - MAG NAIL SET
  - - P.K. NAIL FOUND
  - - POINT FOUND AS DESCRIBED



I HEREBY CERTIFY THIS SURVEY TO BE CORRECT AND TRUE TO THE BEST OF MY KNOWLEDGE.

*Michael D. Barnhisel*  
MICHAEL D. BARNHISEL  
REG. SURVEYOR #S-7678  
DATE: 03-31-2018



SURVEY REF:  
JOHN R. BRIDENBAUGH APRIL 1974.  
FRED N. GOSSMAN JULY 8, 1961.  
ASKINS MERCER INC MARCH 4, 1992.  
POGGEMEYER DESIGN GROUP AUG. 30, 1994.  
ODOT PLAN WOO-281-22.01

THE BEARINGS REFERRED TO HEREIN ARE BASED UPON AN ASSUMED MERIDIAN AND ARE USED ONLY FOR THE PURPOSE OF ANGULAR MEASUREMENTS.

(60' RECORD RIGHT OF WAY FOR GREENSBURG PIKE, AS PER WOOD COUNTY ENGINEERS OFFICE. AND S.R. 281 R/W VARIES AS PER ODOT PLAN WOO-281-22.01)

Montgomery  
A  
615